Town(s) Tax Map
GRID INDEX

Legend

- Roads
- N & W Railroad
- Town Boundaries

Rocky Mount

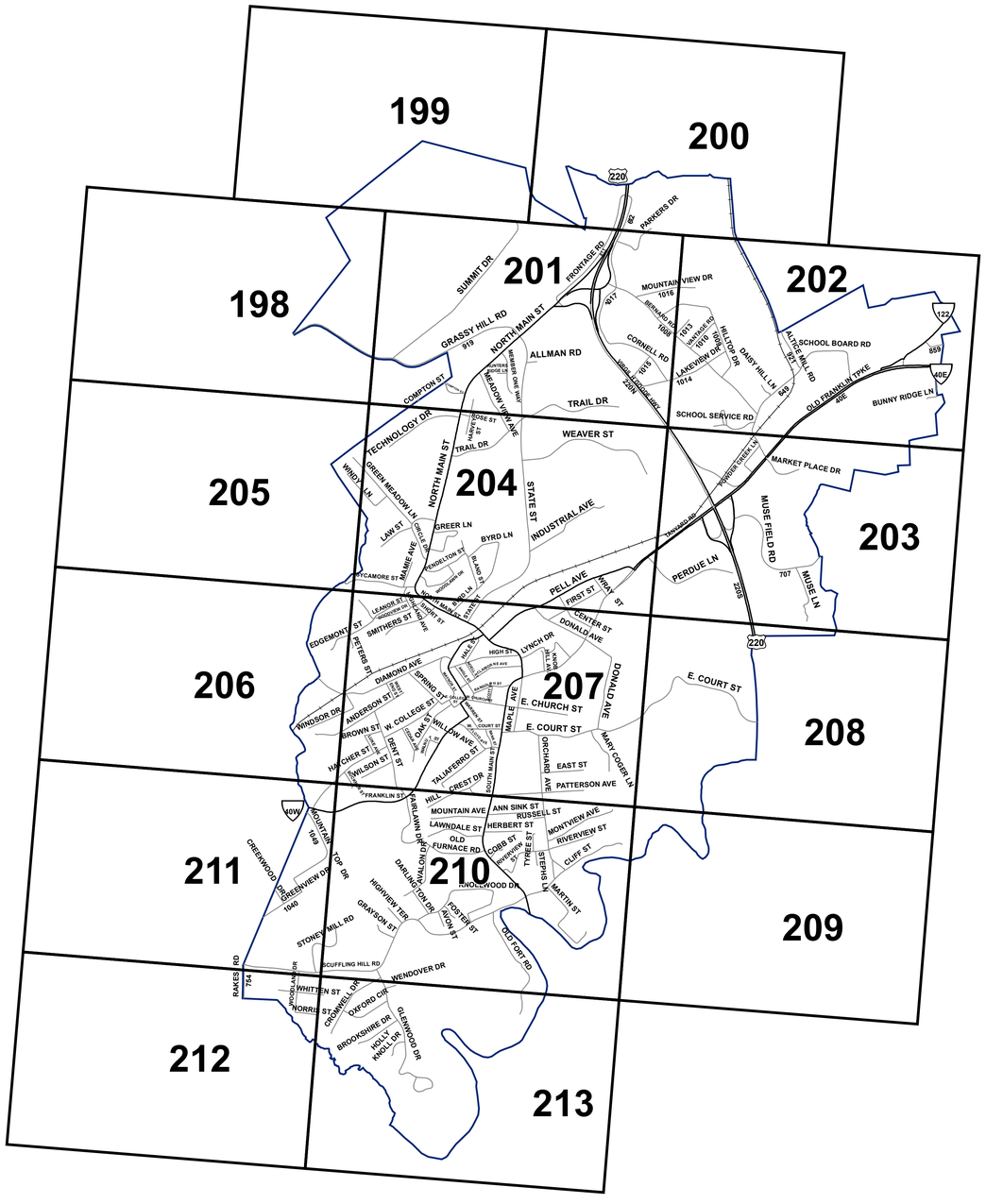

Boones Mill

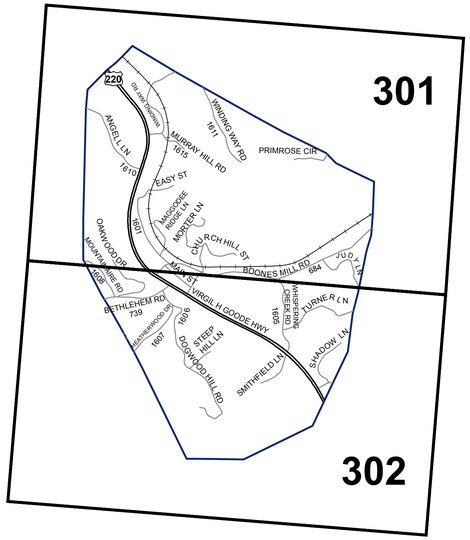

Ferrum

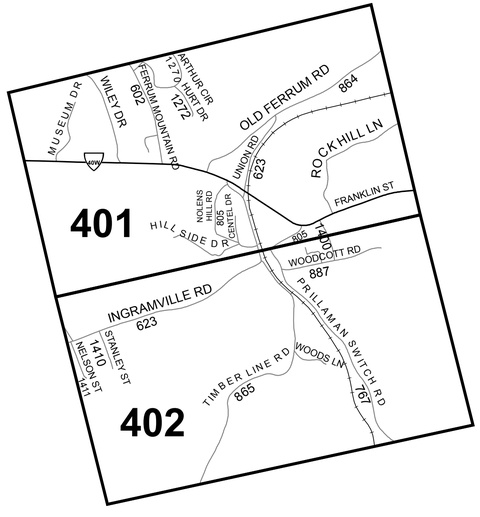

N

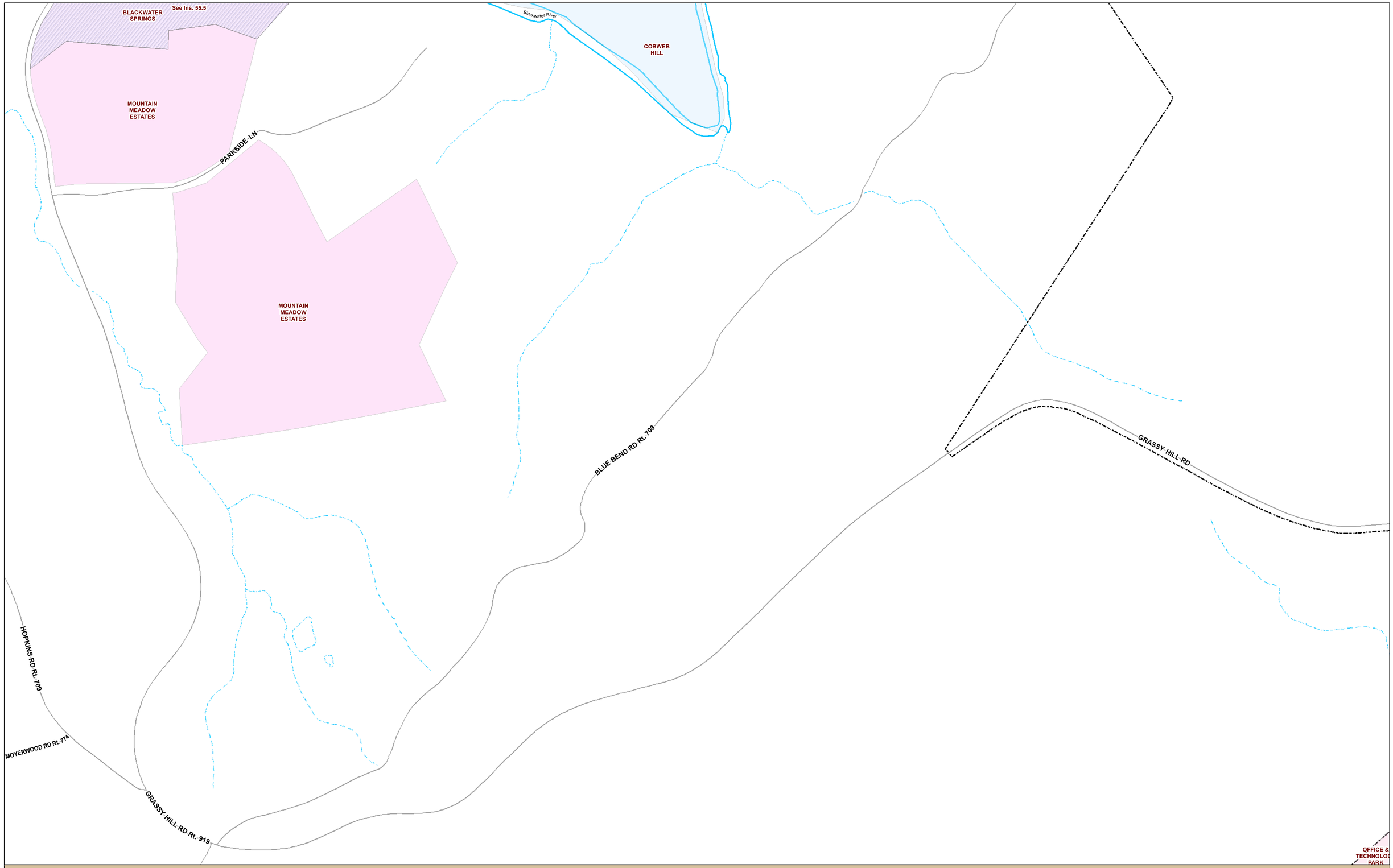

Prepared by:
Franklin County,
Virginia

Tax Map updated as of July 1, 2016

County of Franklin, VA GIS Disclaimer:
This map was prepared from the Franklin County, VA Geographic Information System. Franklin County has made substantial efforts to ensure the accuracy of location and labeling information contained on this map. Franklin County promotes and recommends the independent verification of any digital data contained on this map product by the user. Franklin County makes no warranty or other assertion as to the fitness of these maps for any particular purpose and neither Franklin County nor its agents or employees shall be liable for any claim alleged to have resulted from any use thereof.

400 200 0 400 Feet

N

FRANKLIN COUNTY
PROPERTY INDENTIFICATION MAP

TOWN OF: Rocky Mount MAP NUMBER: 198

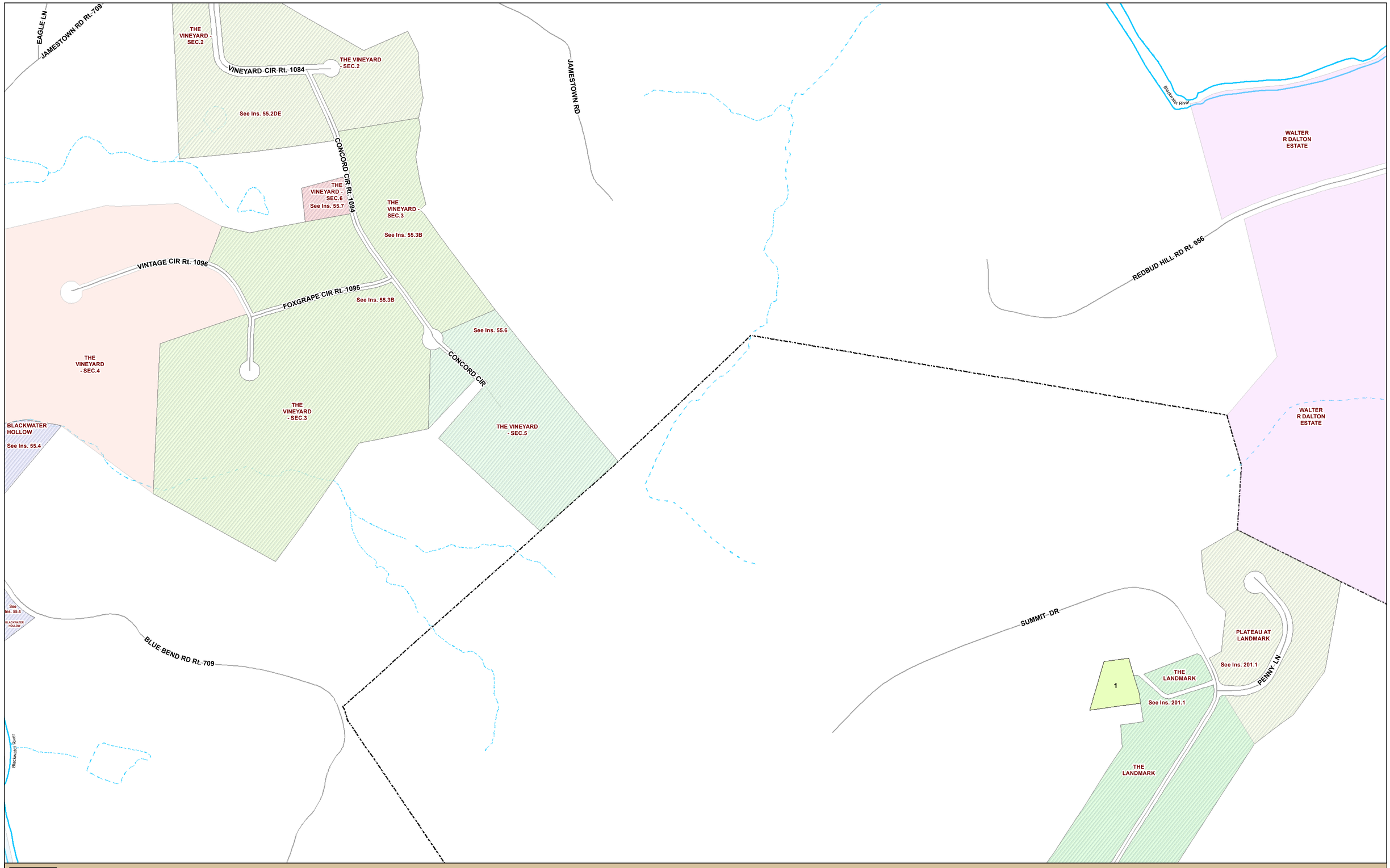

Prepared by:
Franklin County,
Virginia

Tax Map updated as of July 1, 2016

County of Franklin, VA GIS Disclaimer:
This map was prepared from the Franklin County, VA Geographic Information System. Franklin County has made substantial efforts to ensure the accuracy of location and labeling information contained on this map. Franklin County promotes and recommends the independent verification of any digital data contained on this map product by the user. Franklin County makes no warranty or other assertion as to the fitness of these maps for any particular purpose and neither Franklin County nor its agents or employees shall be liable for any claim alleged to have resulted from any use thereof.

400 200 0 400 Feet

N

FRANKLIN COUNTY
PROPERTY INDENTIFICATION MAP

TOWN OF: Rocky Mount MAP NUMBER: 199

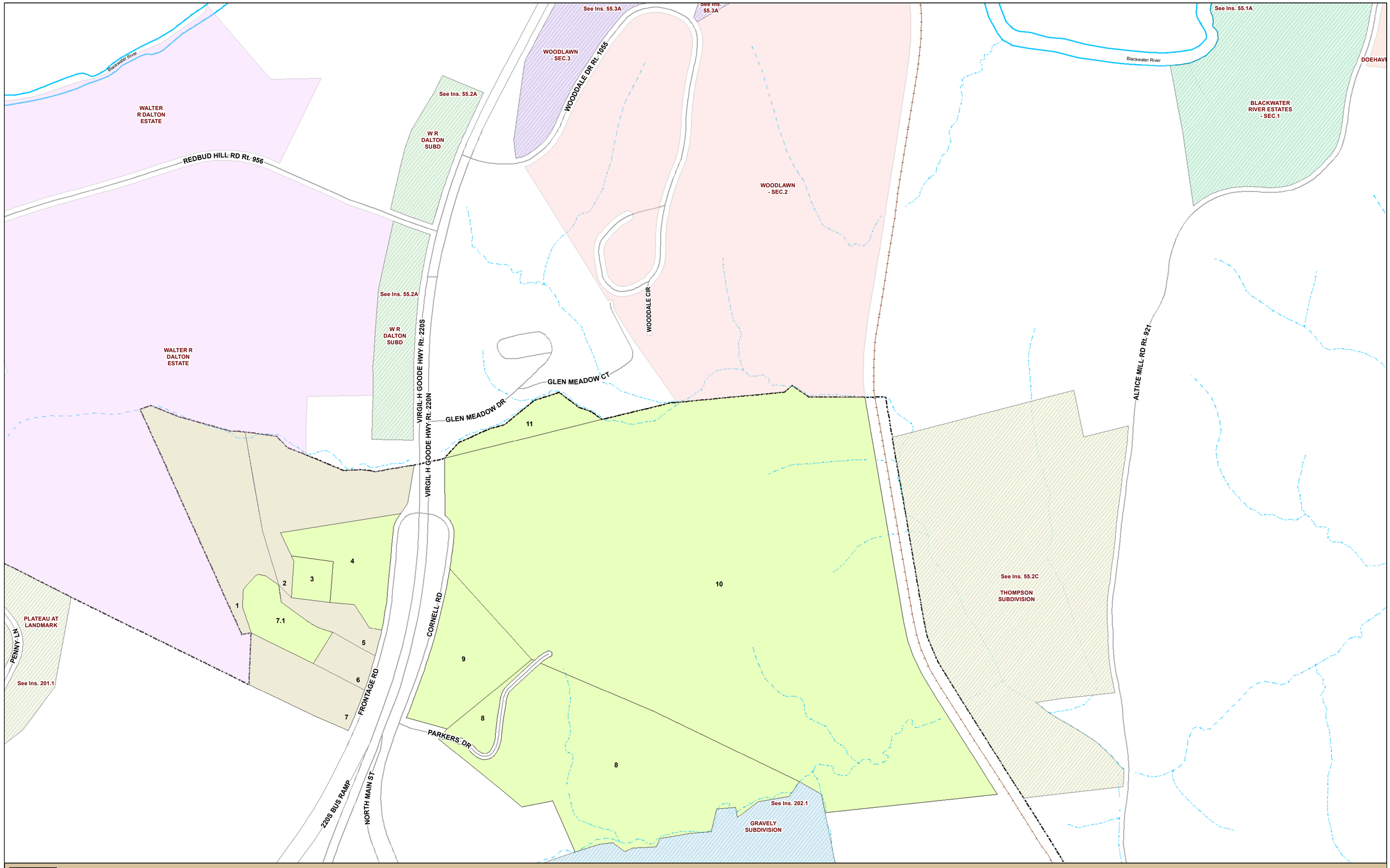

199

Prepared by:
Franklin County,
Virginia

Tax Map updated as of July 1, 2016

County of Franklin, VA GIS Disclaimer:
This map was prepared from the Franklin County, VA Geographic Information System. Franklin County has made substantial efforts to ensure the accuracy of location and labeling information contained on this map. Franklin County promotes and recommends the independent verification of any digital data contained on this map product by the user. Franklin County makes no warranty or other assertion as to the fitness of these maps for any particular purpose and neither Franklin County nor its agents or employees shall be liable for any claim alleged to have resulted from any use thereof.

400 200 0 400 Feet

N

FRANKLIN COUNTY
PROPERTY INDENTIFICATION MAP

TOWN OF: Rocky Mount MAP NUMBER: 200

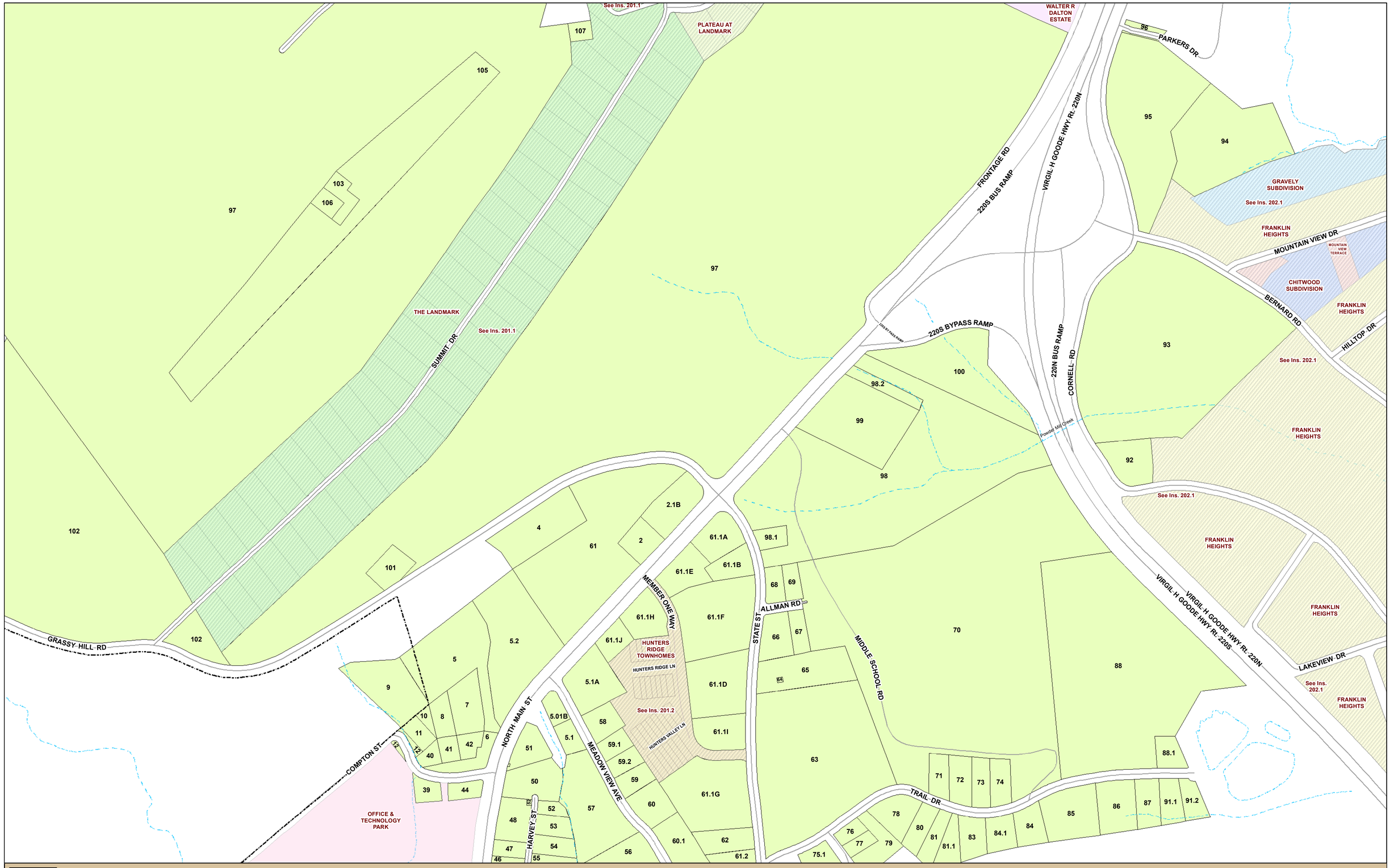

Prepared by:
Franklin County,
Virginia

Tax Map updated as of July 1, 2016

County of Franklin, VA GIS Disclaimer:
This map was prepared from the Franklin County, VA Geographic Information System. Franklin County has made substantial efforts to ensure the accuracy of location and labeling information contained on this map. Franklin County promotes and recommends the independent verification of any digital data contained on this map product by the user. Franklin County makes no warranty or other assertion as to the fitness of these maps for any particular purpose and neither Franklin County nor its agents or employees shall be liable for any claim alleged to have resulted from any use thereof.

400 200 0 400 Feet

N

FRANKLIN COUNTY

PROPERTY INDENTIFICATION MAP

TOWN OF: Rocky Mount MAP NUMBER: 201

200

201

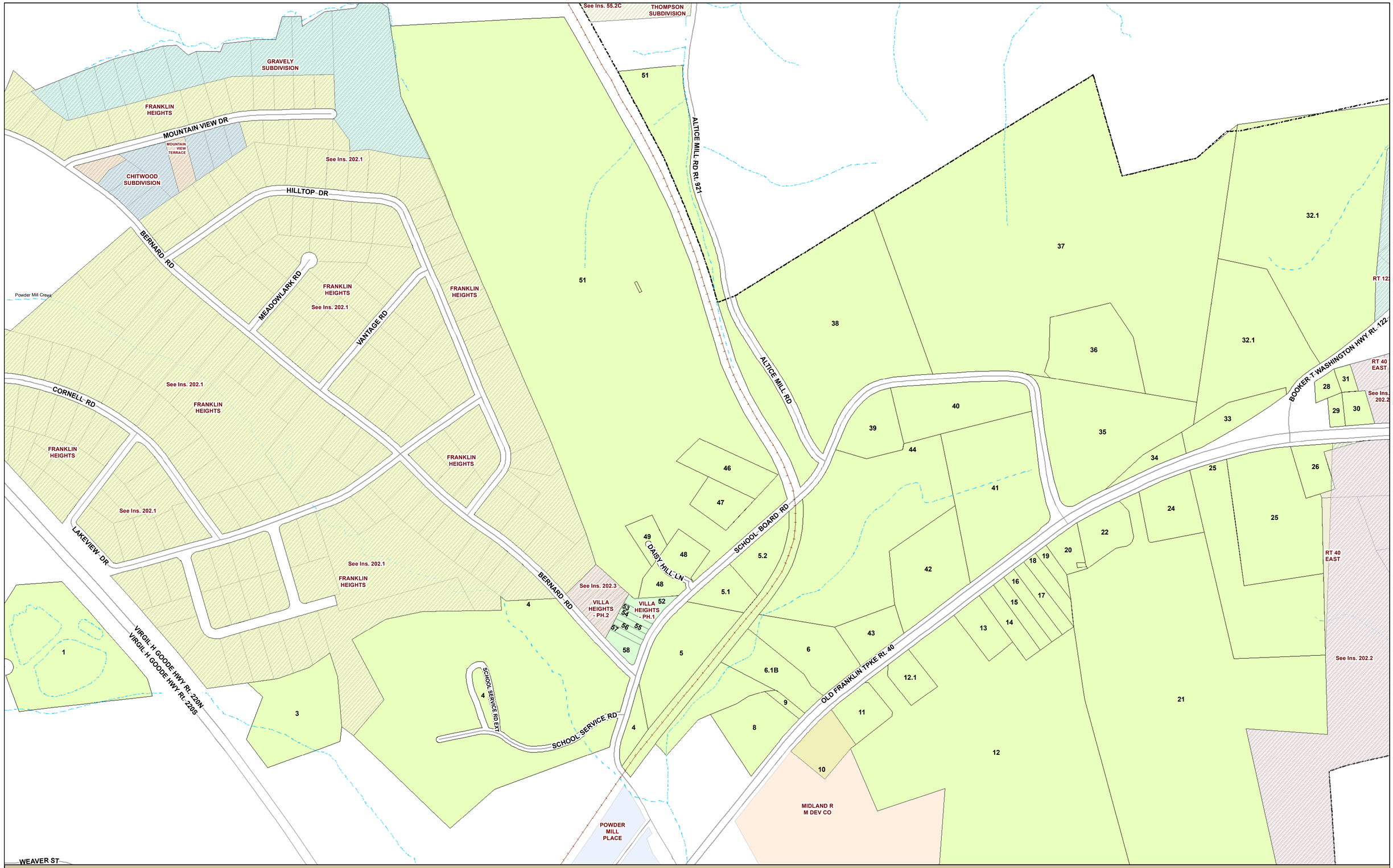

Prepared by:
Franklin County,
Virginia

Tax Map updated as of July 1, 2016

County of Franklin, VA GIS Disclaimer:
This map was prepared from the Franklin County, VA Geographic Information System. Franklin County has made substantial efforts to ensure the accuracy of location and labeling information contained on this map. Franklin County promotes and recommends the independent verification of any digital data contained on this map product by the user. Franklin County makes no warranty or other assertion as to the fitness of these maps for any particular purpose and neither Franklin County nor its agents or employees shall be liable for any claim alleged to have resulted from any use thereof.

400 200 0 400 Feet

N

FRANKLIN COUNTY
PROPERTY INDENTIFICATION MAP

TOWN OF: Rocky Mount MAP NUMBER: 202

203

202

204

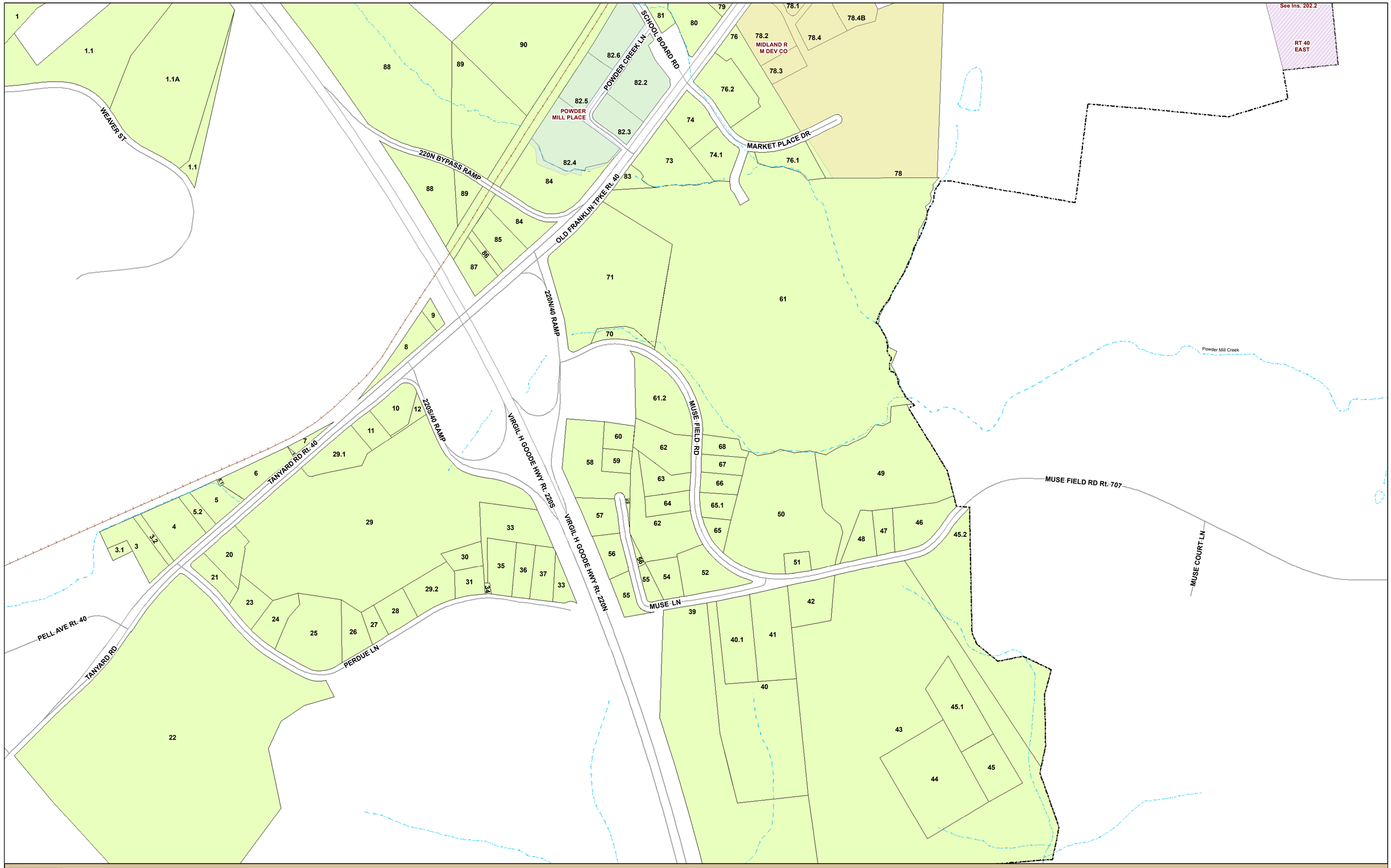

Prepared by:
Franklin County,
Virginia

Tax Map updated as of July 1, 2016

County of Franklin, VA GIS Disclaimer:
This map was prepared from the Franklin County, VA Geographic Information System. Franklin County has made substantial efforts to ensure the accuracy of location and labeling information contained on this map. Franklin County promotes and recommends the independent verification of any digital data contained on this map product by the user. Franklin County makes no warranty or other assertion as to the fitness of these maps for any particular purpose and neither Franklin County nor its agents or employees shall be liable for any claim alleged to have resulted from any use thereof.

400 200 0 400 Feet

N

FRANKLIN COUNTY
PROPERTY INDENTIFICATION MAP

TOWN OF: Rocky Mount MAP NUMBER: 203

208

Prepared by:
Franklin County,
Virginia

Tax Map updated as of July 1, 2016

County of Franklin, VA GIS Disclaimer:
This map was prepared from the Franklin County, VA Geographic Information System. Franklin County has made substantial efforts to ensure the accuracy of location and labeling information contained on this map. Franklin County promotes and recommends the independent verification of any digital data contained on this map product by the user. Franklin County makes no warranty or other assertion as to the fitness of these maps for any particular purpose and neither Franklin County nor its agents or employees shall be liable for any claim alleged to have resulted from any use thereof.

400 200 0 400 Feet

N

FRANKLIN COUNTY
PROPERTY INDENTIFICATION MAP

TOWN OF: Rocky Mount MAP NUMBER: 204

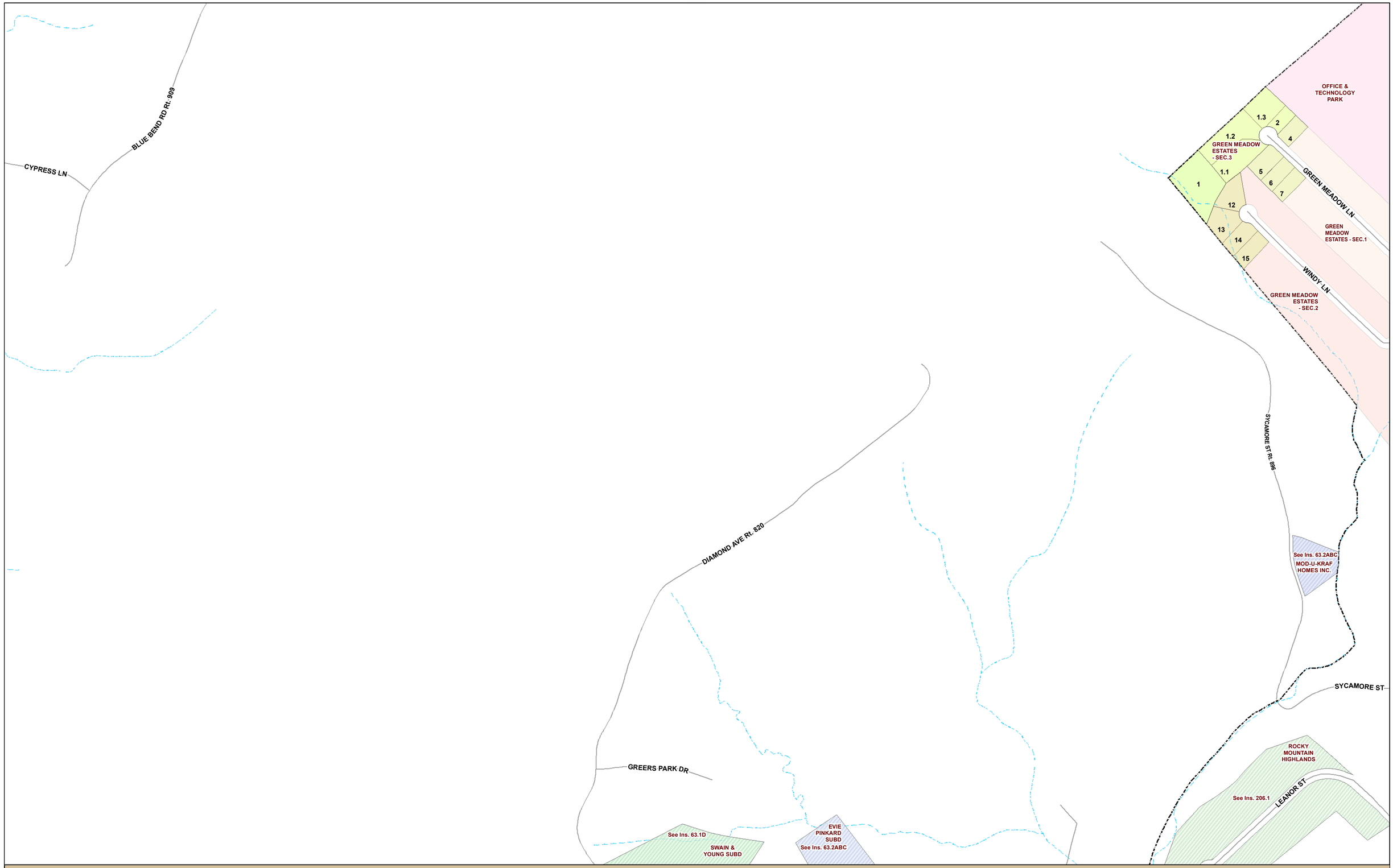

Prepared by:
Franklin County,
Virginia

Tax Map updated as of July 1, 2016

County of Franklin, VA GIS Disclaimer:
This map was prepared from the Franklin County, VA Geographic Information System. Franklin County has made substantial efforts to ensure the accuracy of location and labeling information contained on this map. Franklin County promotes and recommends the independent verification of any digital data contained on this map product by the user. Franklin County makes no warranty or other assertion as to the fitness of these maps for any particular purpose and neither Franklin County nor its agents or employees shall be liable for any claim alleged to have resulted from any use thereof.

400 200 0 400 Feet

N

FRANKLIN COUNTY
PROPERTY INDENTIFICATION MAP

TOWN OF: Rocky Mount MAP NUMBER: 205

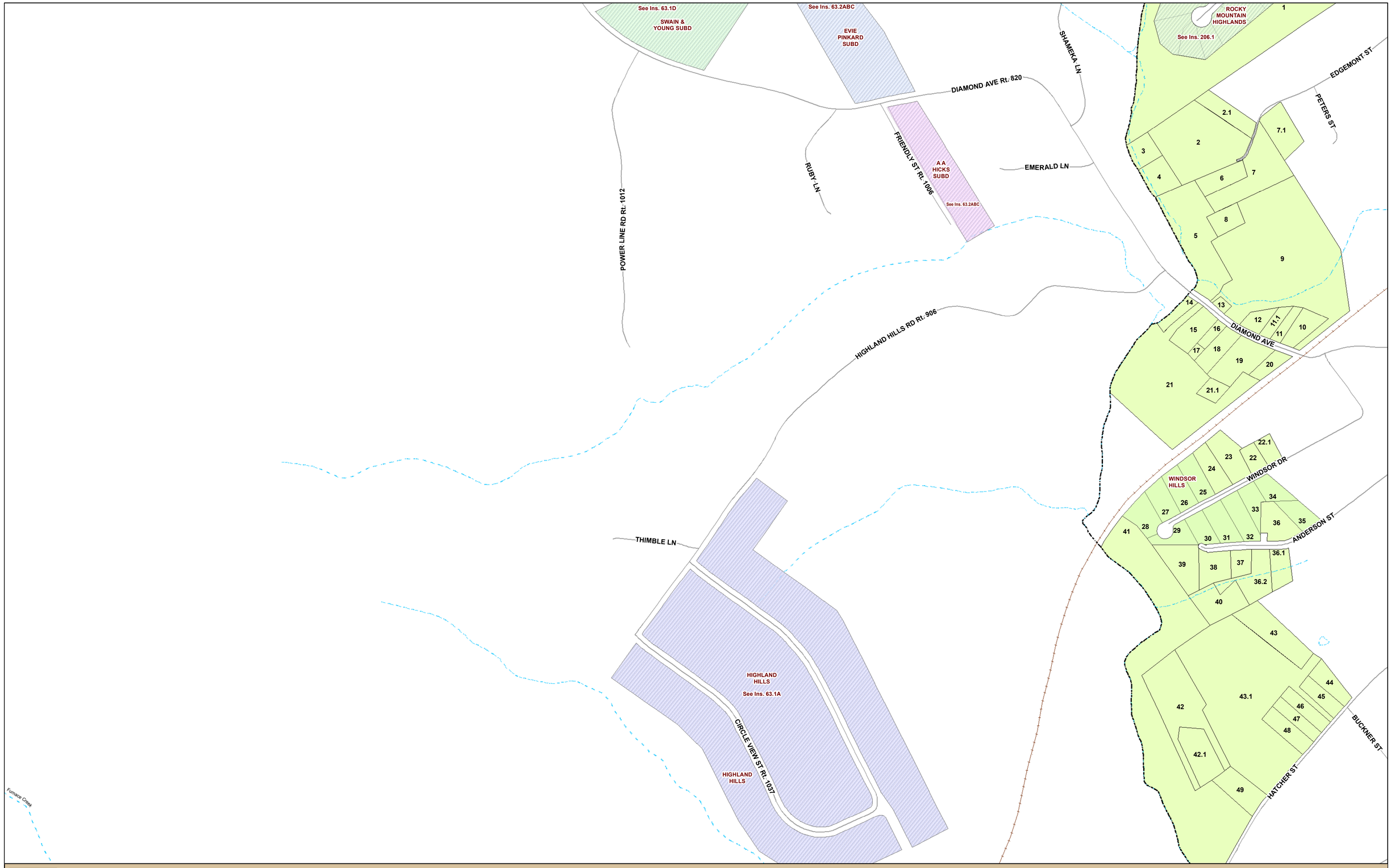

Prepared by:
Franklin County,
Virginia

Tax Map updated as of July 1, 2016

County of Franklin, VA GIS Disclaimer:
This map was prepared from the Franklin County, VA Geographic Information System. Franklin County has made substantial efforts to ensure the accuracy of location and labeling information contained on this map. Franklin County promotes and recommends the independent verification of any digital data contained on this map product by the user. Franklin County makes no warranty or other assertion as to the fitness of these maps for any particular purpose and neither Franklin County nor its agents or employees shall be liable for any claim alleged to have resulted from any use thereof.

400 200 0 400 Feet

N

FRANKLIN COUNTY
PROPERTY INDENTIFICATION MAP

TOWN OF: Rocky Mount MAP NUMBER: 206

Prepared by:
Franklin County,
Virginia

Tax Map updated as of July 1, 2016

County of Franklin, VA GIS Disclaimer:
This map was prepared from the Franklin County, VA Geographic Information System. Franklin County has made substantial efforts to ensure the accuracy of location and labeling information contained on this map. Franklin County promotes and recommends the independent verification of any digital data contained on this map product by the user. Franklin County makes no warranty or other assertion as to the fitness of these maps for any particular purpose and neither Franklin County nor its agents or employees shall be liable for any claim alleged to have resulted from any use thereof.

400 200 0 400 Feet

N

FRANKLIN COUNTY
PROPERTY INDENTIFICATION MAP

TOWN OF: Rocky Mount MAP NUMBER: 207

203

207

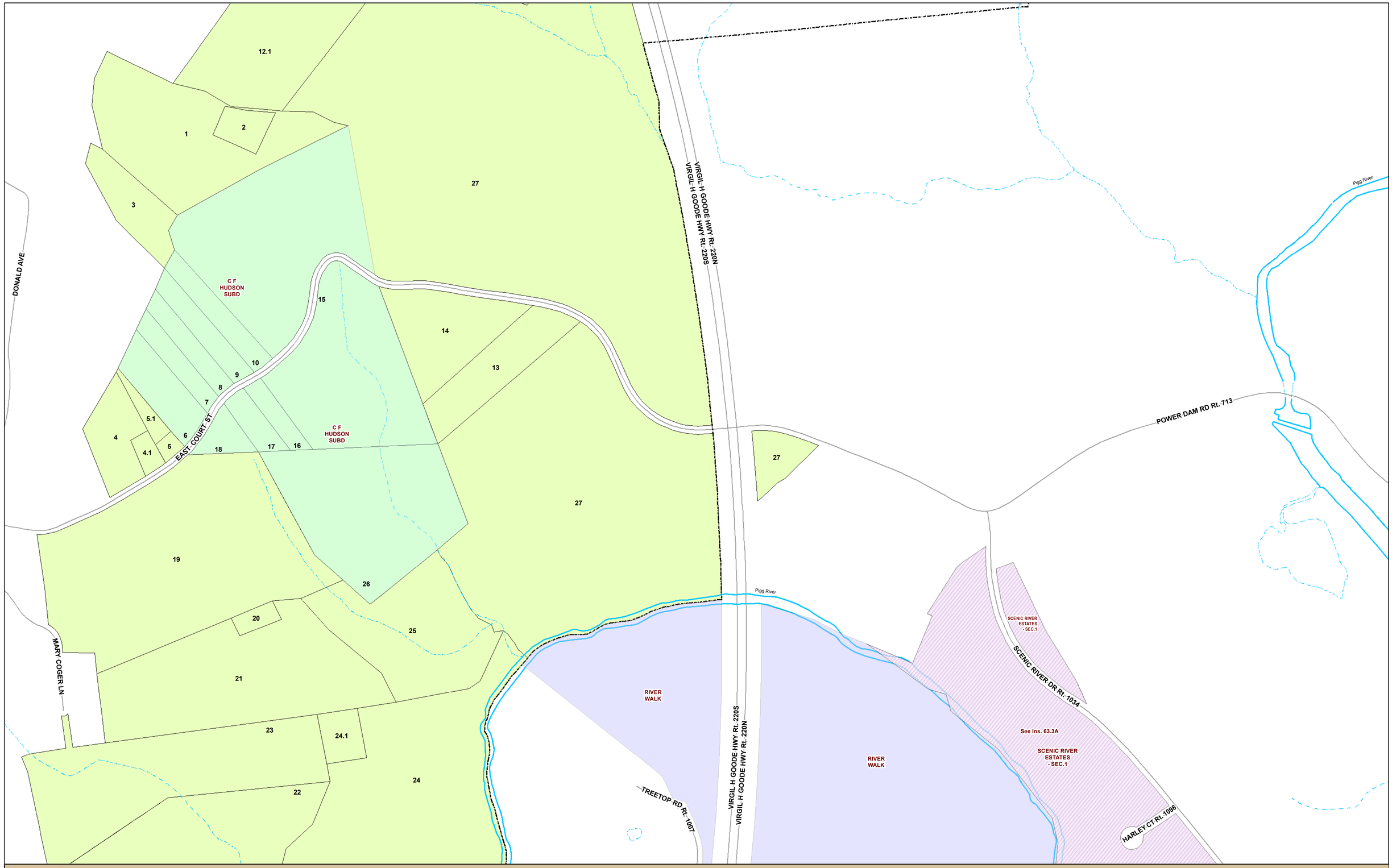

Prepared by:
Franklin County,
Virginia

Tax Map updated as of July 1, 2016

County of Franklin, VA GIS Disclaimer:
This map was prepared from the Franklin County, VA Geographic Information System. Franklin County has made substantial efforts to ensure the accuracy of location and labeling information contained on this map. Franklin County promotes and recommends the independent verification of any digital data contained on this map product by the user. Franklin County makes no warranty or other assertion as to the fitness of these maps for any particular purpose and neither Franklin County nor its agents or employees shall be liable for any claim alleged to have resulted from any use thereof.

400 200 0 400 Feet

N

FRANKLIN COUNTY
PROPERTY INDENTIFICATION MAP

TOWN OF: Rocky Mount MAP NUMBER: 208

209

208

210

MONTVIEW AVE

MONTVIEW SUBD

1

CLIFF ST

TRIPPLE CREEK RD

TREETOP RD Rt. 1007

VIRGIL H GOODE HWY Rt. 220S

VIRGIL H GOODE HWY Rt. 220N

RIVER WALK

RIVER WALK

SCENIC RIVER ESTATES - SEC.1

See Ins. 63.3A

RIVERSIDE DR Rt. 1099

SCENIC RIVER DR Rt. 1034

SCENIC RIVER ESTATES - SEC.2

WHISPERING BREEZE DR Rt. 1052

SCENIC RIVER ESTATES - SEC.3

SCENIC RIVER ESTATES - SEC.2

SCENIC RIVER ESTATES - SEC.2

Pigg River

TRIPPLE CREEK RD Rt. 1019

See Ins. 72.1E

CROOK LAW & PLYER

HOLLYFIELD RD

HOLLYFIELD CIR

Prepared by:
Franklin County,
Virginia

Tax Map updated as of July 1, 2016

County of Franklin, VA GIS Disclaimer:
This map was prepared from the Franklin County, VA Geographic Information System. Franklin County has made substantial efforts to ensure the accuracy of location and labeling information contained on this map. Franklin County promotes and recommends the independent verification of any digital data contained on this map product by the user. Franklin County makes no warranty or other assertion as to the fitness of these maps for any particular purpose and neither Franklin County nor its agents or employees shall be liable for any claim alleged to have resulted from any use thereof.

400 200 0 400 Feet

N

FRANKLIN COUNTY

PROPERTY INDENTIFICATION MAP

TOWN OF: Rocky Mount MAP NUMBER: 209

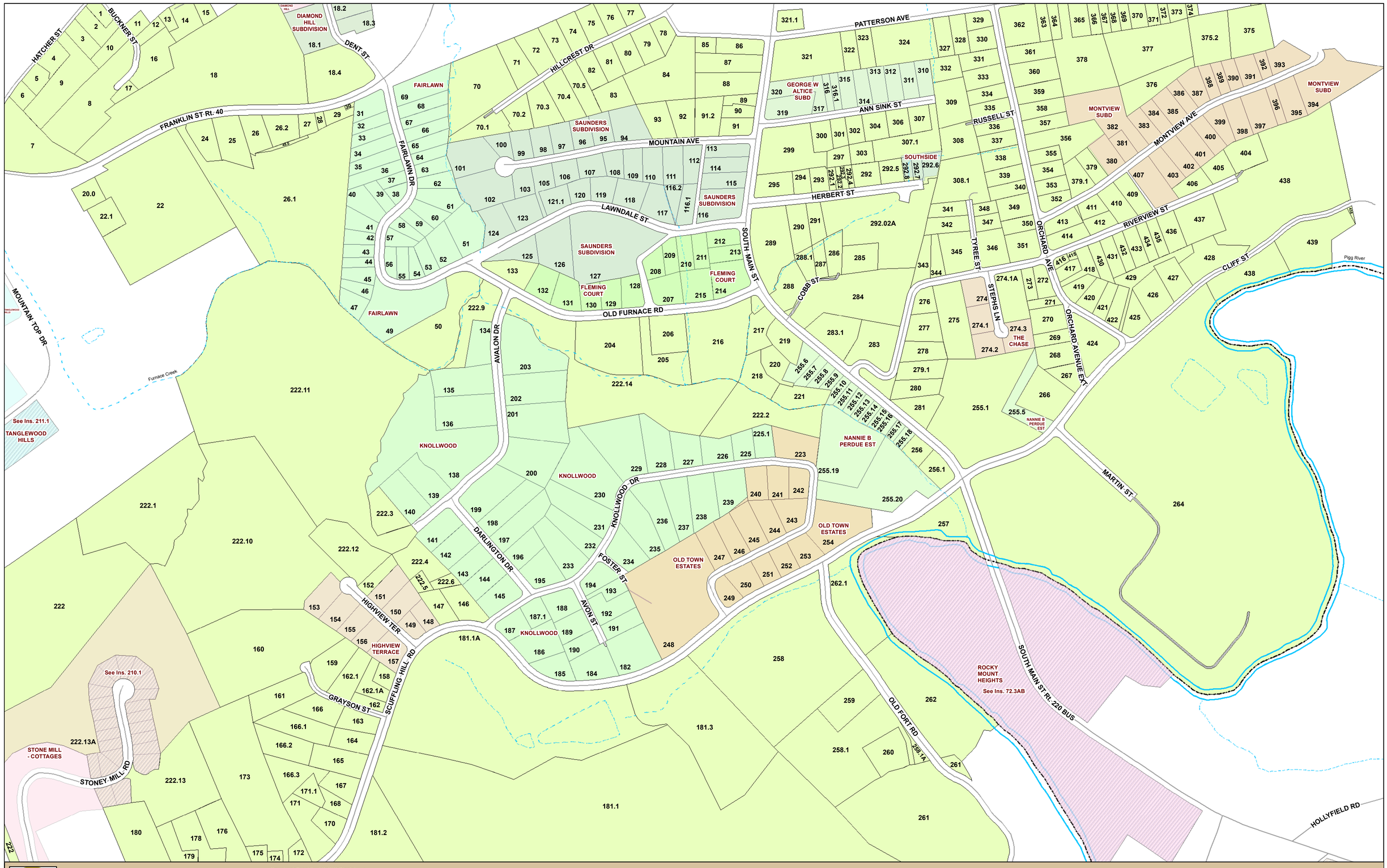

Prepared by:
Franklin County,
Virginia

Tax Map updated as of July 1, 2016

County of Franklin, VA GIS Disclaimer:
This map was prepared from the Franklin County, VA Geographic Information System. Franklin County has made substantial efforts to ensure the accuracy of location and labeling information contained on this map. Franklin County promotes and recommends the independent verification of any digital data contained on this map product by the user. Franklin County makes no warranty or other assertion as to the fitness of these maps for any particular purpose and neither Franklin County nor its agents or employees shall be liable for any claim alleged to have resulted from any use thereof.

400 200 0 400 Feet

N

FRANKLIN COUNTY
PROPERTY INDENTIFICATION MAP

TOWN OF: Rocky Mount MAP NUMBER: 210

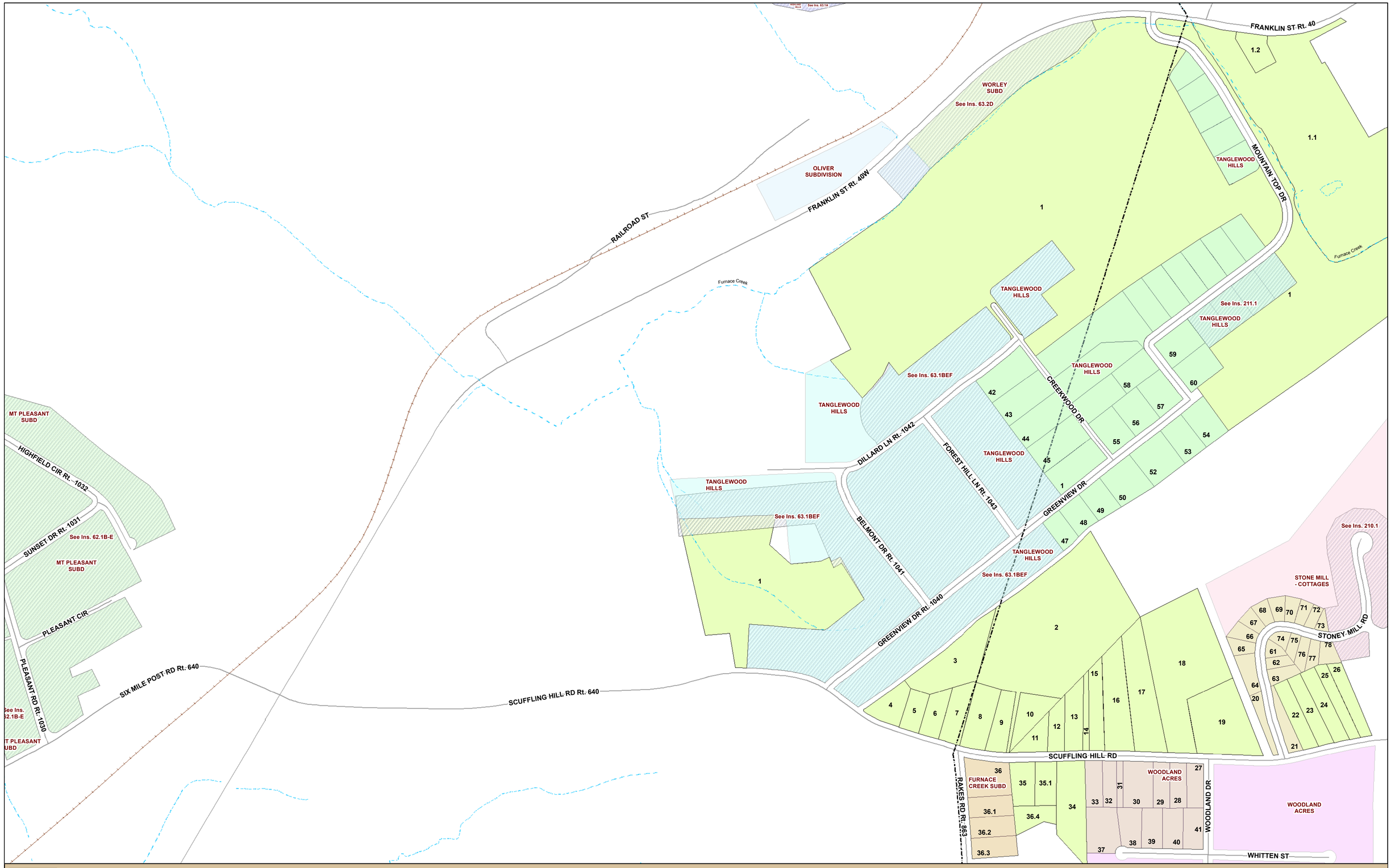

Prepared by:
Franklin County,
Virginia

Tax Map updated as of July 1, 2016

County of Franklin, VA GIS Disclaimer:
This map was prepared from the Franklin County, VA Geographic Information System. Franklin County has made substantial efforts to ensure the accuracy of location and labeling information contained on this map. Franklin County promotes and recommends the independent verification of any digital data contained on this map product by the user. Franklin County makes no warranty or other assertion as to the fitness of these maps for any particular purpose and neither Franklin County nor its agents or employees shall be liable for any claim alleged to have resulted from any use thereof.

400 200 0 400 Feet

N

FRANKLIN COUNTY
PROPERTY INDENTIFICATION MAP

TOWN OF: Rocky Mount MAP NUMBER: 211

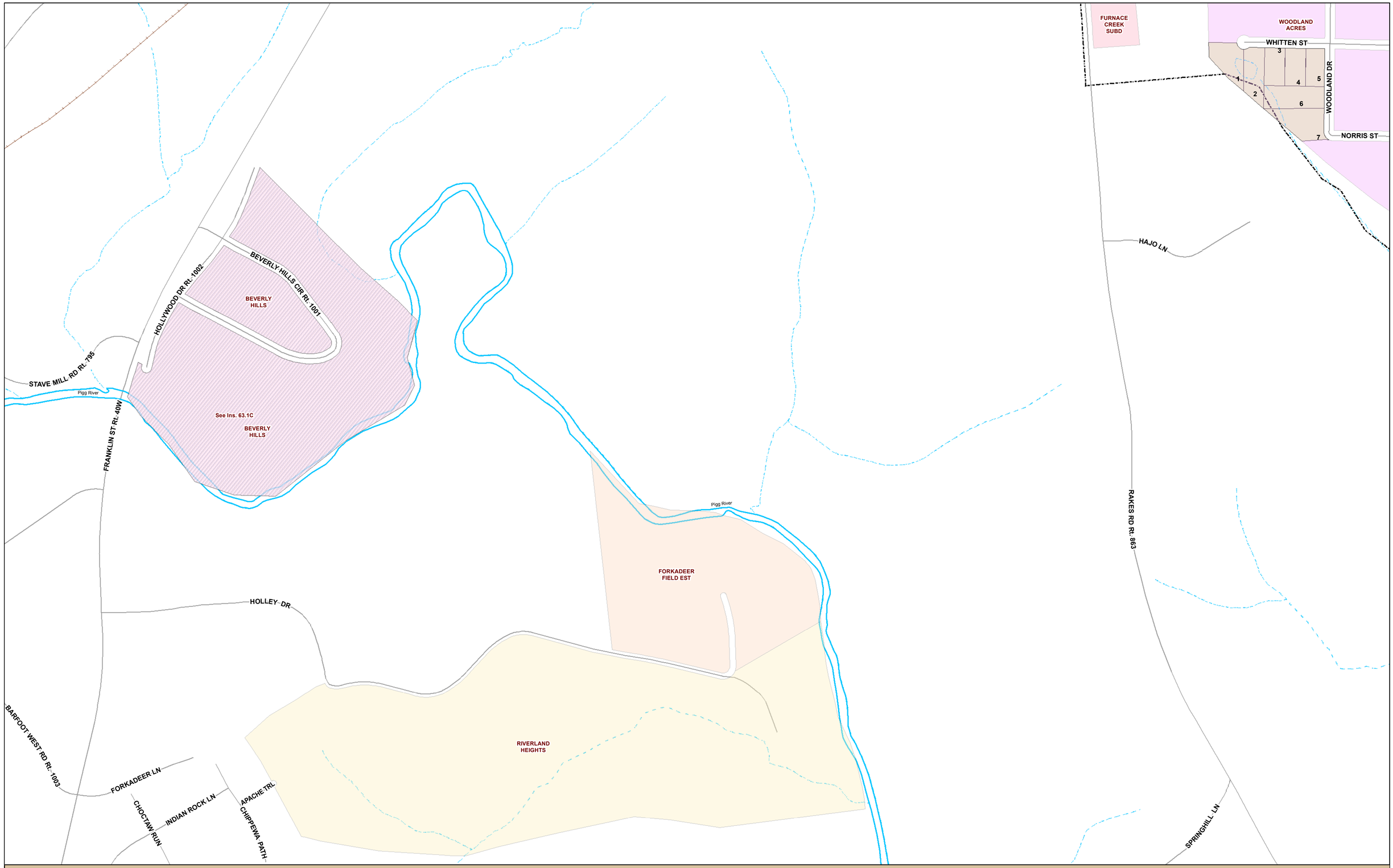

Prepared by:
Franklin County,
Virginia

Tax Map updated as of July 1, 2016

County of Franklin, VA GIS Disclaimer:
This map was prepared from the Franklin County, VA Geographic Information System. Franklin County has made substantial efforts to ensure the accuracy of location and labeling information contained on this map. Franklin County promotes and recommends the independent verification of any digital data contained on this map product by the user. Franklin County makes no warranty or other assertion as to the fitness of these maps for any particular purpose and neither Franklin County nor its agents or employees shall be liable for any claim alleged to have resulted from any use thereof.

400 200 0 400 Feet

N

FRANKLIN COUNTY
PROPERTY INDENTIFICATION MAP

TOWN OF: Rocky Mount MAP NUMBER: 212

210

212

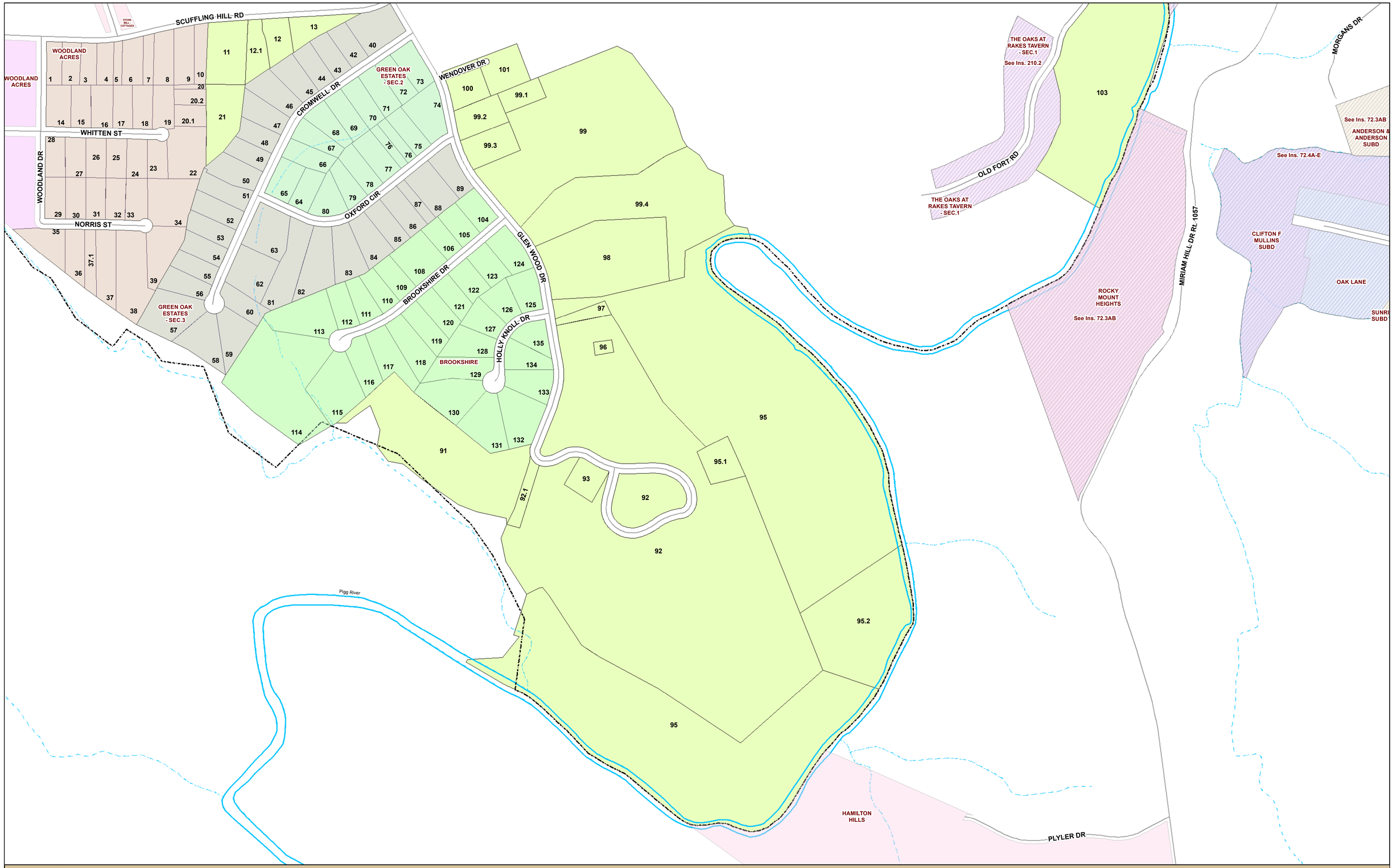

Prepared by:
Franklin County,
Virginia

Tax Map updated as of July 1, 2016

County of Franklin, VA GIS Disclaimer:
This map was prepared from the Franklin County, VA Geographic Information System. Franklin County has made substantial efforts to ensure the accuracy of location and labeling information contained on this map. Franklin County promotes and recommends the independent verification of any digital data contained on this map product by the user. Franklin County makes no warranty or other assertion as to the fitness of these maps for any particular purpose and neither Franklin County nor its agents or employees shall be liable for any claim alleged to have resulted from any use thereof.

400 200 0 400 Feet

N

FRANKLIN COUNTY
PROPERTY INDENTIFICATION MAP

TOWN OF: Rocky Mount MAP NUMBER: 213

Prepared by:
Franklin County,
Virginia

Tax Map updated as of July 1, 2016

County of Franklin, VA GIS Disclaimer:
This map was prepared from the Franklin County, VA Geographic Information System. Franklin County has made substantial efforts to ensure the accuracy of location and labeling information contained on this map. Franklin County promotes and recommends the independent verification of any digital data contained on this map product by the user. Franklin County makes no warranty or other assertion as to the fitness of these maps for any particular purpose and neither Franklin County nor its agents or employees shall be liable for any claim alleged to have resulted from any use thereof.

400 200 0 400 Feet

N

FRANKLIN COUNTY
PROPERTY INDENTIFICATION MAP

TOWN OF: Boones Mill MAP NUMBER: 301

Prepared by:
Franklin County,
Virginia

Tax Map updated as of July 1, 2016

County of Franklin, VA GIS Disclaimer:
This map was prepared from the Franklin County, VA Geographic Information System. Franklin County has made substantial efforts to ensure the accuracy of location and labeling information contained on this map. Franklin County promotes and recommends the independent verification of any digital data contained on this map product by the user. Franklin County makes no warranty or other assertion as to the fitness of these maps for any particular purpose and neither Franklin County nor its agents or employees shall be liable for any claim alleged to have resulted from any use thereof.

400 200 0 400 Feet

N

FRANKLIN COUNTY
PROPERTY INDENTIFICATION MAP

TOWN OF: Boones Mill MAP NUMBER: 302

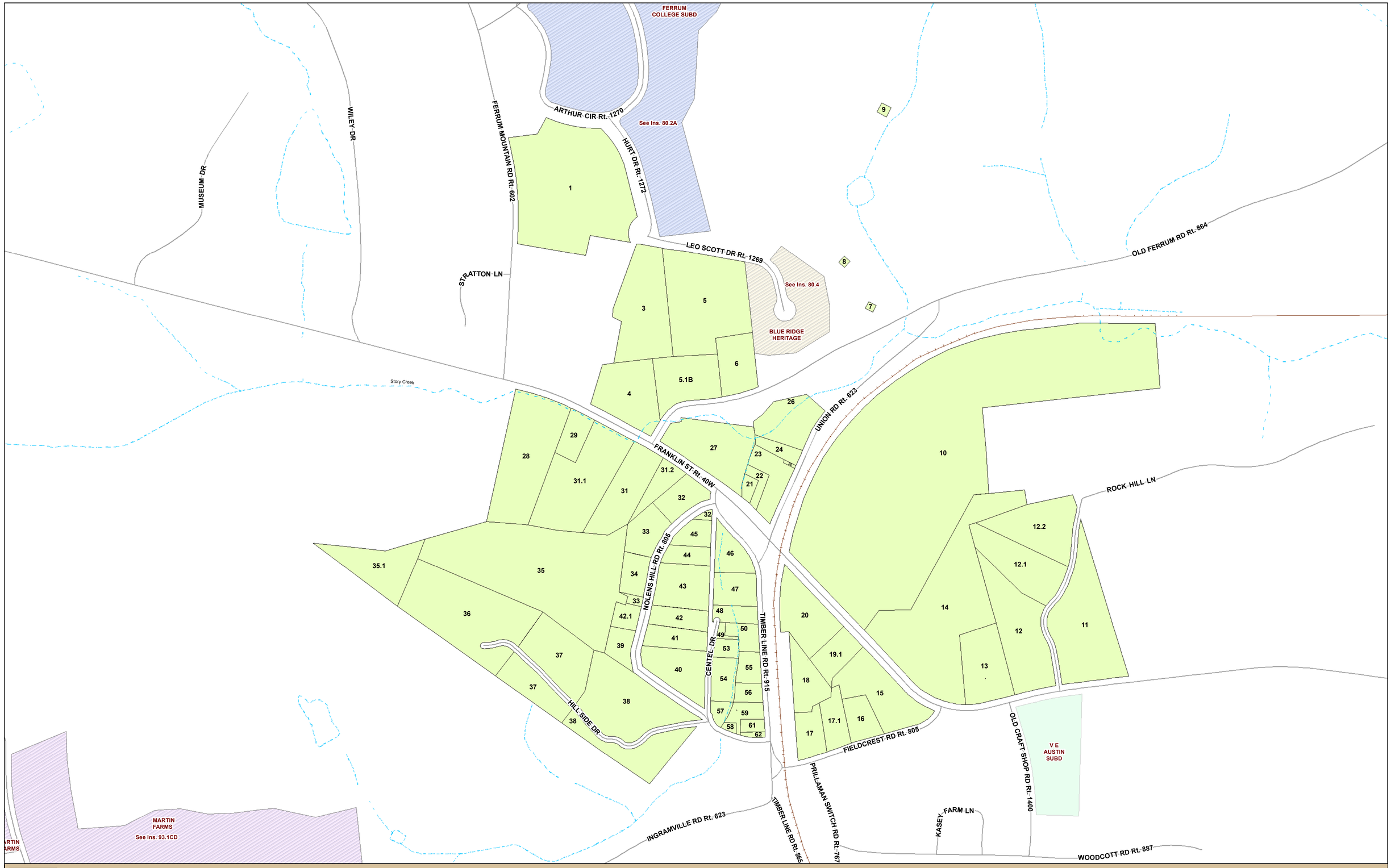

Prepared by:
Franklin County,
Virginia

Tax Map updated as of July 1, 2016

County of Franklin, VA GIS Disclaimer:
This map was prepared from the Franklin County, VA Geographic Information System. Franklin County has made substantial efforts to ensure the accuracy of location and labeling information contained on this map. Franklin County promotes and recommends the independent verification of any digital data contained on this map product by the user. Franklin County makes no warranty or other assertion as to the fitness of these maps for any particular purpose and neither Franklin County nor its agents or employees shall be liable for any claim alleged to have resulted from any use thereof.

400 200 0 400 Feet

N

FRANKLIN COUNTY
PROPERTY INDENTIFICATION MAP

TOWN OF: Ferrum MAP NUMBER: 401

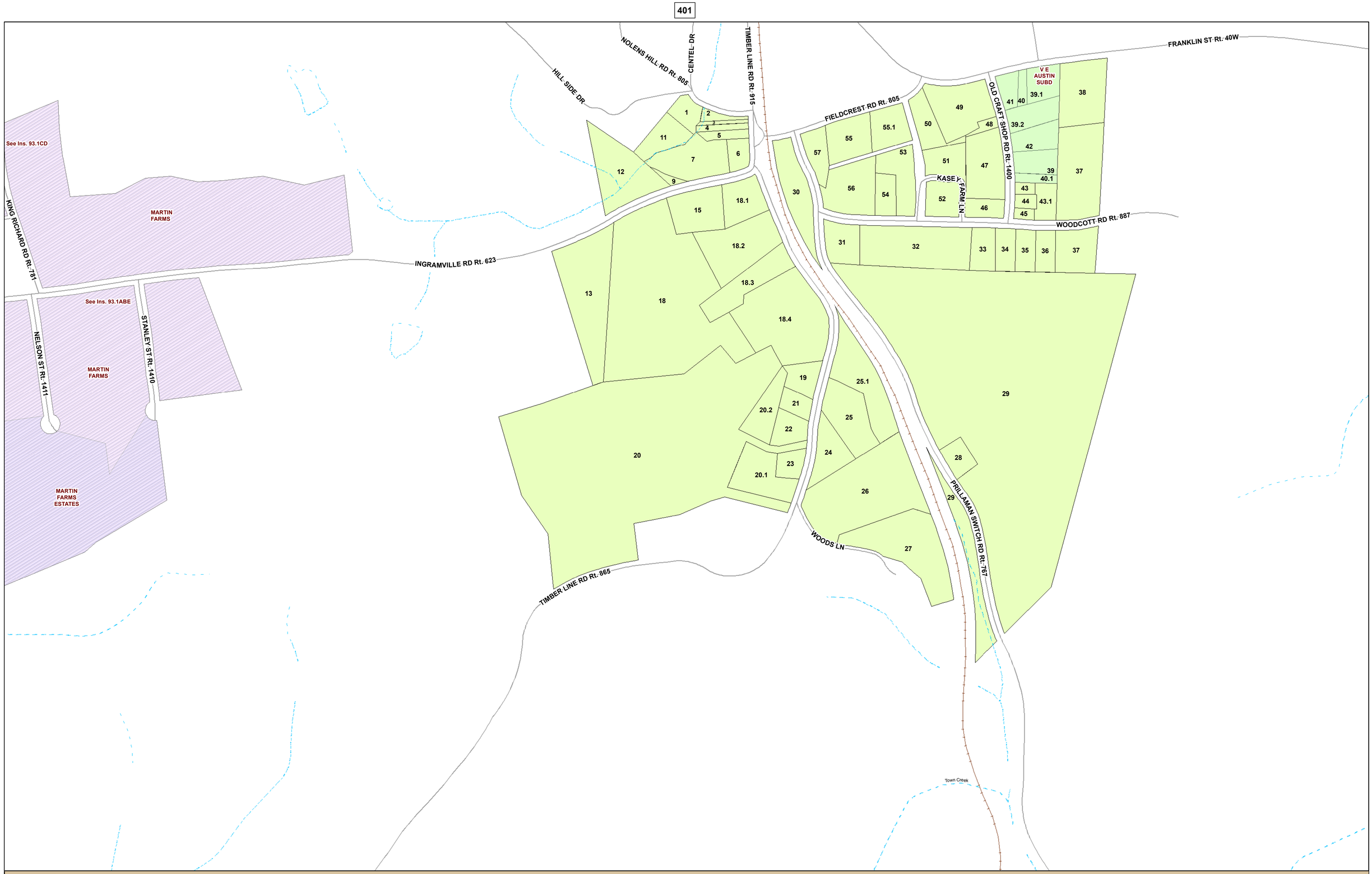

Prepared by:
Franklin County,
Virginia

Tax Map updated as of July 1, 2016

County of Franklin, VA GIS Disclaimer:
This map was prepared from the Franklin County, VA Geographic Information System. Franklin County has made substantial efforts to ensure the accuracy of location and labeling information contained on this map. Franklin County promotes and recommends the independent verification of any digital data contained on this map product by the user. Franklin County makes no warranty or other assertion as to the fitness of these maps for any particular purpose and neither Franklin County nor its agents or employees shall be liable for any claim alleged to have resulted from any use thereof.

400 200 0 400 Feet

N

FRANKLIN COUNTY
PROPERTY INDENTIFICATION MAP

TOWN OF: Ferrum

MAP NUMBER: 402